All exceedances (excludes metals)

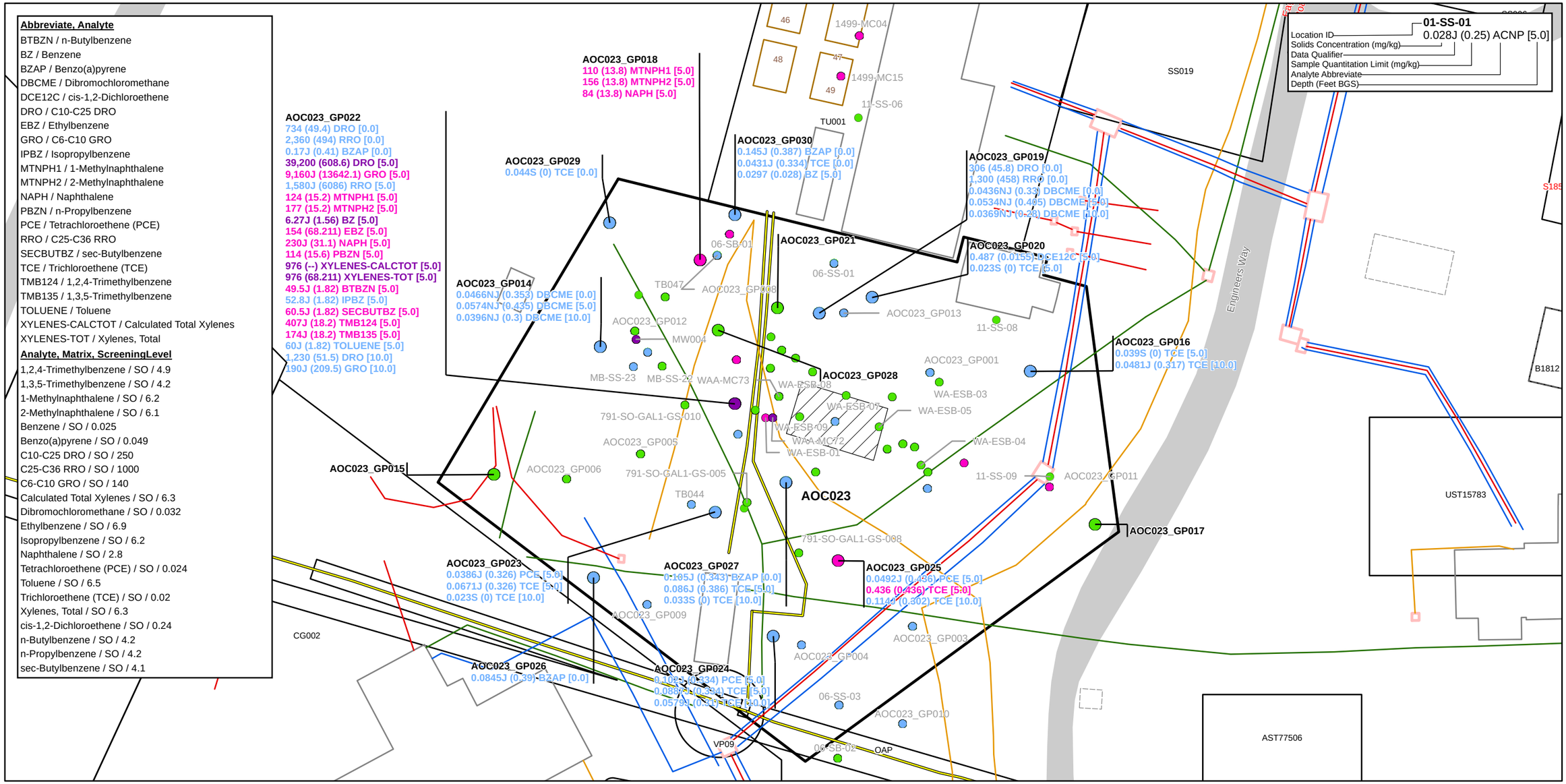

LEGEND

- AOC023
- Adjacent Site
- Road

Underground Utility Locates - 2010

- Electrical Line
- Communications Line
- Sanitary Sewer Main
- Potable Water Main
- Fuel/Gas Line
- Concrete Pad
- Approximate Location of Former Feature
- Structure
- Concrete Drum Storage Pad
- Diesel Storage Tank
- Sample Exceeds Screening Level (Greater than 100X analyte SL)
- Sample Exceeds Screening Level (Greater than 10X analyte SL)
- Sample Exceeds Screening Level (1 to 10X analyte SL)
- Sample Does Not Exceed Screening Level
- Historical Sample Exceeds Screening Level (Greater than 100X analyte SL)
- Historical Sample Exceeds Screening Level (Greater than 10X analyte SL)
- Historical Sample Exceeds Screening Level (1 to 10X analyte SL)
- Historical Sample Does Not Exceed Screening Level

VICINITY MAP

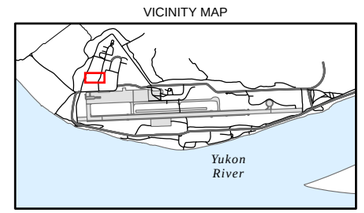

0 25 50
Feet

N

Notes:
1. B - The analyte was detected in the associated method and/or calibration blank.
   J - The analyte was positively identified: the associated numerical value is the approximate concentration of the analyte in the sample.
   S - The sample results are unvalidated and should be used for screening purposes only.
2. Only exceedences are posted
3. Screening levels are presented in units of mg/kg for SO (soil) samples.
4. Purple Label = Sample Exceeds Screening Level (Greater than 100X analyte SL)
5. Scarlet Label = Sample Exceeds Screening Level (Greater than 10X analyte SL)
6. Blue Label = Sample Exceeds Screening Level (1 to 10X analyte SL)
7. SL = Screening Level
8. Depth shown is the TOP depth of the sample.
9. 2010 utilities shown are underground only.

Site Name: AOC023
Investigation Type: RI
Analytes: All Exceedences
Media: Soil
SLs: Soil Extent
Data Range: 2011

CH2MHILL

V:\GALENATO184_394439\MAPFILES\TRIAD\AOC023\2011\AOC023_2011_SO_EXCEEDS.MXD TMCBROOM 8/15/2011 2:23:33 PM

Hydrocarbons in soil

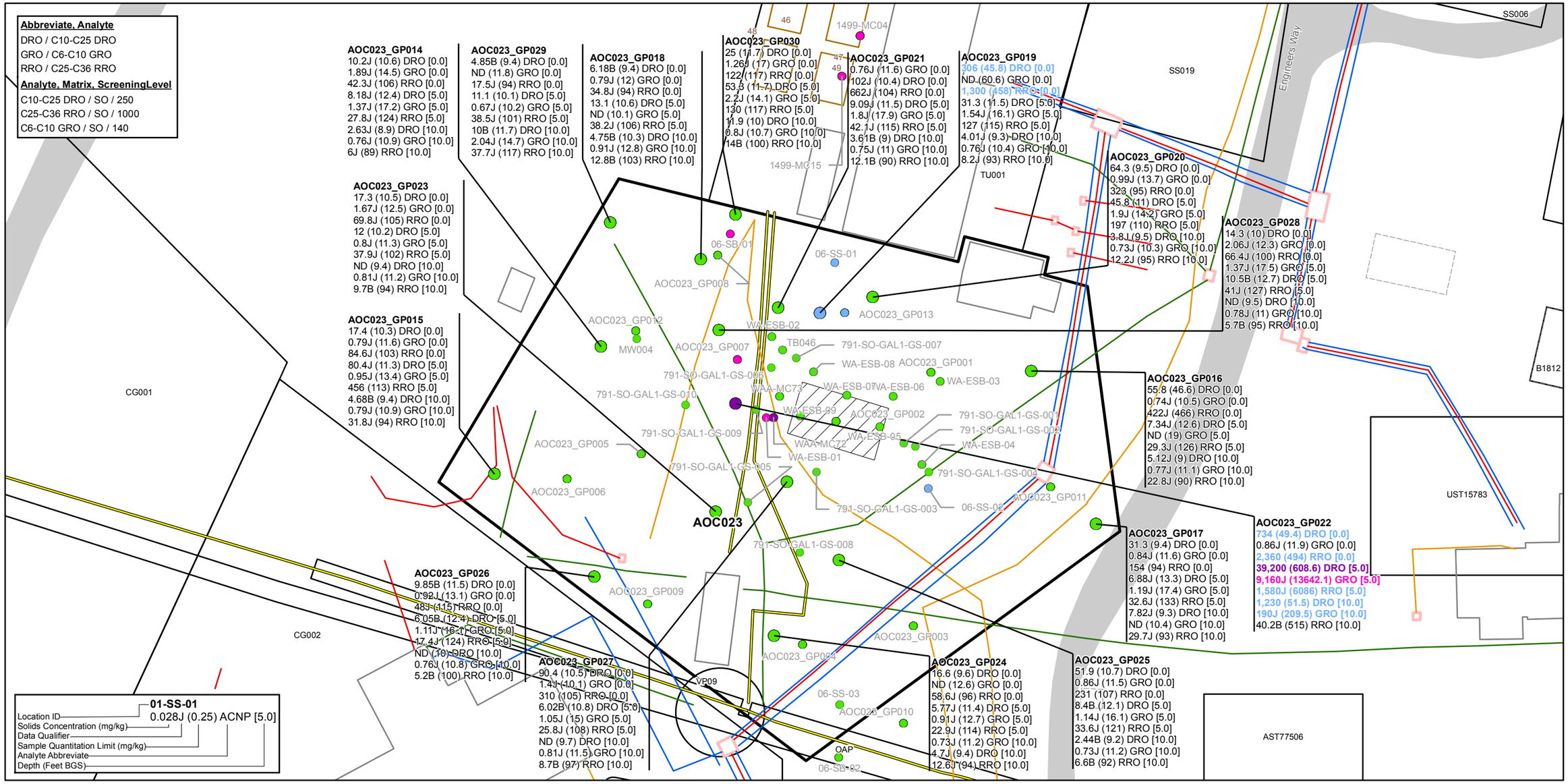

LEGEND

- AOC023
- Adjacent Site
- Road

Underground Utility Locates - 2010

- Electrical Line
- Communications Line
- Sanitary Sewer Main
- Potable Water Main
- Fuel/Gas Line
- Concrete Pad
- Approximate Location of Former Feature
- Structure
- Concrete Drum Storage Pad
- Diesel Storage Tank
- Sample Exceeds Screening Level (Greater than 100X analyte SL)
- Sample Exceeds Screening Level (1 to 10X analyte SL)
- Sample Does Not Exceed Screening Level
- Historical Sample Exceeds Screening Level (Greater than 100X analyte SL)
- Historical Sample Exceeds Screening Level (Greater than 10X analyte SL)
- Historical Sample Exceeds Screening Level (1 to 10X analyte SL)
- Historical Sample Does Not Exceed Screening Level

VICINITY MAP

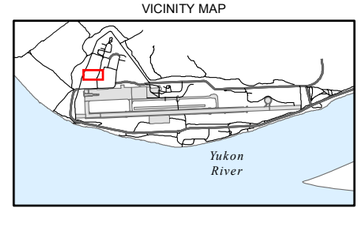

0 25 50
Feet

N

Notes:
1. B - The analyte was detected in the associated method and/or calibration blank.
   J - The analyte was positively identified: the associated numerical value is the approximate concentration of the analyte in the sample.
2. ND = Non-Detect
3. Screening levels are presented in units of mg/kg for SO (soil) samples.
4. **Purple Label** = Sample Exceeds Screening Level (Greater than 100X analyte SL)
5. **Scarlet Label** = Sample Exceeds Screening Level (Greater than 10X analyte SL)
6. **Blue Label** = Sample Exceeds Screening Level (1 to 10X analyte SL)
7. SL = Screening Level
8. Depth shown is the TOP depth of the sample.
9. 2010 utilities shown are underground only.

Site Name: AOC023
Investigation Type: RI
Analytes: Petroleum Hydrocarbons
Media: Soil
SLs: Soil Extent
Data Range: 2011

CH2MHILL

V:\GALENATO184_394439\MAPFILES\TRIAD\AOC023\2011\AOC023_2011_SO_HYDROCARBONS.MXD AOMALLEY 8/10/2011 10:24:28 AM

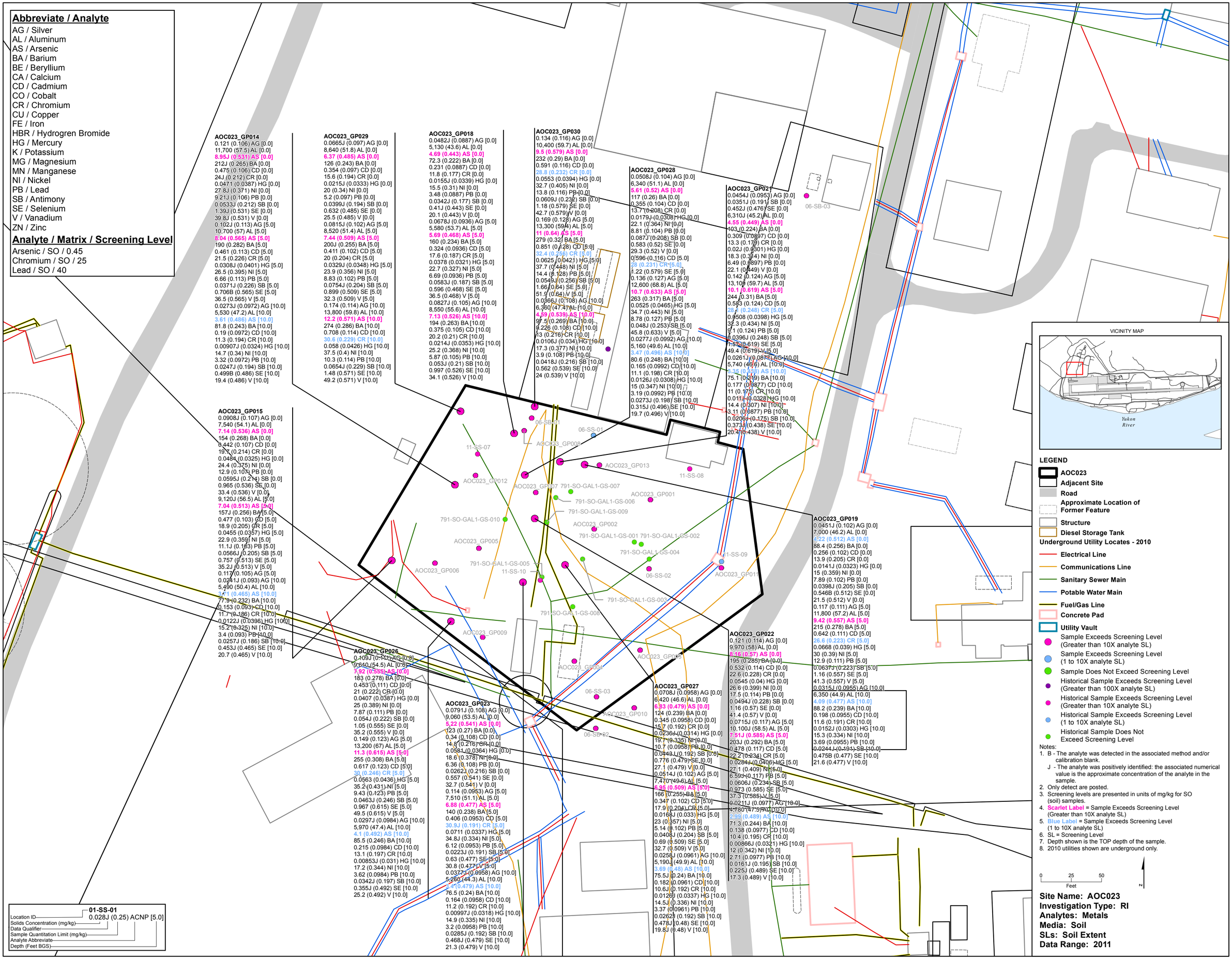
Abbreviate / Analyte
AG / Silver
AL / Aluminum
AS / Arsenic
BA / Barium
BE / Beryllium
CA / Calcium
CD / Cadmium
CO / Cobalt
CR / Chromium
CU / Copper
FE / Iron
HBR / Hydrogren Bromide
HG / Mercury
K / Potassium
MG / Magnesium
MN / Manganese
NI / Nickel
PB / Lead
SB / Antimony
SE / Selenium
V / Vanadium
ZN / Zinc
Analyte / Matrix / Screening Level
Arsenic / SO / 0.45
Chromium / SO / 25
Lead / SO / 40
AOC023_GP014
0.121 (0.106) AG [0.0]
11,700 (57.5) AL [0.0]
8.95J (0.531) AS [0.0]
212J (0.265) BA [0.0]
0.475 (0.106) CD [0.0]
24J (0.212) CR [0.0]
0.0471 (0.0387) HG [0.0]
27.8J (0.371) NI [0.0]
9.21J (0.106) PB [0.0]
0.0533J (0.212) SB [0.0]
1.39J (0.531) SE [0.0]
39.8J (0.531) V [0.0]
0.102J (0.113) AG [5.0]
10,700 (57) AL [5.0]
8.04 (0.565) AS [5.0]
190 (0.282) BA [5.0]
0.461 (0.113) CD [5.0]
21.5 (0.226) CR [5.0]
0.0308J (0.0401) HG [5.0]
26.5 (0.395) NI [5.0]
6.66 (0.113) PB [5.0]
0.0371J (0.226) SB [5.0]
0.706B (0.565) SE [5.0]
36.5 (0.565) V [5.0]
0.0273J (0.0972) AG [10.0]
5,530 (47.2) AL [10.0]
3.61 (0.486) AS [10.0]
81.8 (0.243) BA [10.0]
0.19 (0.0972) CD [10.0]
11.3 (0.194) CR [10.0]
0.00907J (0.0324) HG [10.0]
14.7 (0.34) NI [10.0]
3.32 (0.0972) PB [10.0]
0.0247J (0.194) SB [10.0]
0.499B (0.486) SE [10.0]
19.4 (0.486) V [10.0]
AOC023_GP029
0.0665J (0.097) AG [0.0]
8,640 (51.8) AL [0.0]
6.37 (0.485) AS [0.0]
126 (0.243) BA [0.0]
0.354 (0.097) CD [0.0]
15.6 (0.194) CR [0.0]
0.0215J (0.0333) HG [0.0]
20 (0.34) NI [0.0]
5.2 (0.097) PB [0.0]
0.0399J (0.194) SB [0.0]
0.632 (0.485) SE [0.0]
25.5 (0.485) V [0.0]
0.0815J (0.102) AG [5.0]
8,520 (51.4) AL [5.0]
7.44 (0.509) AS [5.0]
200J (0.255) BA [5.0]
0.411 (0.102) CD [5.0]
20 (0.204) CR [5.0]
0.0329J (0.0348) HG [5.0]
23.9 (0.356) NI [5.0]
8.83 (0.102) PB [5.0]
0.0754J (0.204) SB [5.0]
0.899 (0.509) SE [5.0]
32.3 (0.509) V [5.0]
0.174 (0.114) AG [10.0]
13,800 (59.8) AL [10.0]
12.2 (0.571) AS [10.0]
274 (0.286) BA [10.0]
0.708 (0.114) CD [10.0]
30.6 (0.229) CR [10.0]
0.058 (0.0426) HG [10.0]
37.5 (0.4) NI [10.0]
10.3 (0.114) PB [10.0]
0.0654J (0.229) SB [10.0]
1.48 (0.571) SE [10.0]
49.2 (0.571) V [10.0]
AOC023_GP018
0.0482J (0.0887) AG [0.0]
5,130 (43.6) AL [0.0]
4.69 (0.443) AS [0.0]
72.3 (0.222) BA [0.0]
0.231 (0.0887) CD [0.0]
11.8 (0.177) CR [0.0]
0.0155J (0.0339) HG [0.0]
15.5 (0.31) NI [0.0]
3.48 (0.0887) PB [0.0]
0.0342J (0.177) SB [0.0]
0.41J (0.443) SE [0.0]
20.1 (0.443) V [0.0]
0.0678J (0.0936) AG [5.0]
5,580 (53.7) AL [5.0]
5.69 (0.468) AS [5.0]
160 (0.234) BA [5.0]
0.324 (0.0936) CD [5.0]
17.6 (0.187) CR [5.0]
0.0378 (0.0321) HG [5.0]
22.7 (0.327) NI [5.0]
6.69 (0.0936) PB [5.0]
0.0583J (0.187) SB [5.0]
0.596 (0.468) SE [5.0]
36.5 (0.468) V [5.0]
0.0827J (0.105) AG [10.0]
8,550 (55.6) AL [10.0]
7.13 (0.526) AS [10.0]
194 (0.263) BA [10.0]
0.375 (0.105) CD [10.0]
20.2 (0.21) CR [10.0]
0.0214J (0.0353) HG [10.0]
25.2 (0.368) NI [10.0]
5.87 (0.105) PB [10.0]
0.053J (0.21) SB [10.0]
0.997 (0.526) SE [10.0]
34.1 (0.526) V [10.0]
AOC023_GP030
0.134 (0.116) AG [0.0]
10,400 (59.7) AL [0.0]
9.5 (0.579) AS [0.0]
232 (0.29) BA [0.0]
0.591 (0.116) CD [0.0]
28.8 (0.232) CR [0.0]
0.0553 (0.0394) HG [0.0]
32.7 (0.405) NI [0.0]
13.8 (0.116) PB [0.0]
0.0609J (0.232) SB [0.0]
1.18 (0.579) SE [0.0]
42.7 (0.579) V [0.0]
0.169 (0.128) AG [5.0]
13,300 (59.4) AL [5.0]
11 (0.64) AS [5.0]
279 (0.32) BA [5.0]
0.851 (0.128) CD [5.0]
32.4 (0.256) CR [5.0]
0.0625 (0.0421) HG [5.0]
37.7 (0.448) NI [5.0]
14.4 (0.128) PB [5.0]
0.0549J (0.256) SB [5.0]
1.66 (0.64) SE [5.0]
51.9 (0.64) V [5.0]
0.0366J (0.108) AG [10.0]
6,360 (47.4) AL [10.0]
4.59 (0.539) AS [10.0]
97.5 (0.269) BA [10.0]
0.226 (0.108) CD [10.0]
13 (0.216) CR [10.0]
0.0106J (0.034) HG [10.0]
17.3 (0.377) NI [10.0]
3.9 (0.108) PB [10.0]
0.0418J (0.216) SB [10.0]
0.562 (0.539) SE [10.0]
24 (0.539) V [10.0]
AOC023_GP028
0.0508J (0.104) AG [0.0]
6,340 (51.1) AL [0.0]
5.61 (0.52) AS [0.0]
117 (0.26) BA [0.0]
0.355 (0.104) CD [0.0]
13.7 (0.208) CR [0.0]
0.0179J (0.0308) HG [0.0]
22.1 (0.364) NI [0.0]
8.81 (0.104) PB [0.0]
0.087J (0.208) SB [0.0]
0.583 (0.52) SE [0.0]
29.3 (0.52) V [0.0]
0.596 (0.116) CD [5.0]
28 (0.231) CR [5.0]
1.22 (0.579) SE [5.0]
0.136 (0.127) AG [5.0]
12,600 (68.8) AL [5.0]
10.7 (0.633) AS [5.0]
263 (0.317) BA [5.0]
0.0525 (0.0465) HG [5.0]
34.7 (0.443) NI [5.0]
8.78 (0.127) PB [5.0]
0.048J (0.253) SB [5.0]
45.8 (0.633) V [5.0]
0.0277J (0.0992) AG [10.0]
5,160 (49.6) AL [10.0]
3.47 (0.496) AS [10.0]
80.6 (0.248) BA [10.0]
0.165 (0.0992) CD [10.0]
11.1 (0.198) CR [10.0]
0.0126J (0.0308) HG [10.0]
15 (0.347) NI [10.0]
3.19 (0.0992) PB [10.0]
0.0273J (0.198) SB [10.0]
0.315J (0.496) SE [10.0]
19.7 (0.496) V [10.0]
AOC023_GP021
0.0454J (0.0953) AG [0.0]
0.0351J (0.191) SB [0.0]
0.452J (0.476) SE [0.0]
6,310J (45.2) AL [0.0]
4.55 (0.449) AS [0.0]
103 (0.224) BA [0.0]
0.309 (0.0897) CD [0.0]
13.3 (0.179) CR [0.0]
0.02J (0.0301) HG [0.0]
18.3 (0.314) NI [0.0]
6.49 (0.0897) PB [0.0]
22.1 (0.449) V [0.0]
0.142 (0.124) AG [5.0]
13,100 (59.7) AL [5.0]
10.1 (0.619) AS [5.0]
244 (0.31) BA [5.0]
0.583 (0.124) CD [5.0]
28 (0.248) CR [5.0]
0.0508 (0.0398) HG [5.0]
32.3 (0.434) NI [5.0]
9.1 (0.124) PB [5.0]
0.0396J (0.248) SB [5.0]
1.57 (0.619) SE [5.0]
49.4 (0.619) V [5.0]
0.0261J (0.0877) AG [10.0]
5,740 (46.6) AL [10.0]
3.35 (0.488) AS [10.0]
75.1 (0.219) BA [10.0]
0.177 (0.0877) CD [10.0]
11 (0.175) CR [10.0]
0.0113J (0.0328) HG [10.0]
14.4 (0.307) NI [10.0]
3.11 (0.0877) PB [10.0]
0.0206J (0.175) SB [10.0]
0.373J (0.438) SE [10.0]
20.4 (0.438) V [10.0]
AOC023_GP015
0.0908J (0.107) AG [0.0]
7,540 (54.1) AL [0.0]
7.14 (0.536) AS [0.0]
154 (0.268) BA [0.0]
0.442 (0.107) CD [0.0]
19.7 (0.214) CR [0.0]
0.0484 (0.0325) HG [0.0]
24.4 (0.375) NI [0.0]
12.9 (0.107) PB [0.0]
0.0595J (0.214) SB [0.0]
0.965 (0.536) SE [0.0]
33.4 (0.536) V [0.0]
9,120J (56.5) AL [5.0]
7.04 (0.513) AS [5.0]
157J (0.256) BA [5.0]
0.477 (0.103) CD [5.0]
18.9 (0.205) CR [5.0]
0.0455 (0.0357) HG [5.0]
22.9 (0.359) NI [5.0]
11.1J (0.103) PB [5.0]
0.0566J (0.205) SB [5.0]
0.757 (0.513) SE [5.0]
35.2J (0.513) V [5.0]
0.117 (0.105) AG [5.0]
0.0241J (0.093) AG [10.0]
5,490 (50.4) AL [10.0]
3.71 (0.465) AS [10.0]
77.9 (0.232) BA [10.0]
0.153 (0.093) CD [10.0]
11.7 (0.186) CR [10.0]
0.0122J (0.0336) HG [10.0]
15.2 (0.325) NI [10.0]
3.4 (0.093) PB [10.0]
0.0257J (0.186) SB [10.0]
0.453J (0.465) SE [10.0]
20.7 (0.465) V [10.0]
AOC023_GP026
0.109J (0.108) AG [0.0]
9,640 (54.5) AL [0.0]
7.92 (0.555) AS [0.0]
183 (0.278) BA [0.0]
0.453 (0.111) CD [0.0]
21 (0.222) CR [0.0]
0.0407 (0.0387) HG [0.0]
25 (0.389) NI [0.0]
7.87 (0.111) PB [0.0]
0.054J (0.222) SB [0.0]
1.05 (0.555) SE [0.0]
35.2 (0.555) V [0.0]
0.149 (0.123) AG [5.0]
13,200 (67) AL [5.0]
11.3 (0.615) AS [5.0]
255 (0.308) BA [5.0]
0.617 (0.123) CD [5.0]
30 (0.246) CR [5.0]
0.0563 (0.0436) HG [5.0]
35.2 (0.431) NI [5.0]
9.43 (0.123) PB [5.0]
0.0463J (0.246) SB [5.0]
0.967 (0.615) SE [5.0]
49.5 (0.615) V [5.0]
0.0297J (0.0984) AG [10.0]
5,970 (47.4) AL [10.0]
4.1 (0.492) AS [10.0]
85.5 (0.246) BA [10.0]
0.215 (0.0984) CD [10.0]
13.1 (0.197) CR [10.0]
0.00853J (0.031) HG [10.0]
17.2 (0.344) NI [10.0]
3.62 (0.0984) PB [10.0]
0.0342J (0.197) SB [10.0]
0.355J (0.492) SE [10.0]
25.2 (0.492) V [10.0]
AOC023_GP023
0.0791J (0.108) AG [0.0]
9,060 (53.5) AL [0.0]
5.22 (0.541) AS [0.0]
123 (0.27) BA [0.0]
0.34 (0.108) CD [0.0]
14.8 (0.216) CR [0.0]
0.0581J (0.0364) HG [0.0]
18.6 (0.378) NI [0.0]
6.36 (0.108) PB [0.0]
0.0262J (0.216) SB [0.0]
0.557 (0.541) SE [0.0]
32.7 (0.541) V [0.0]
0.114 (0.0953) AG [5.0]
7,510 (51.1) AL [5.0]
6.88 (0.477) AS [5.0]
140 (0.238) BA [5.0]
0.406 (0.0953) CD [5.0]
30.9J (0.191) CR [5.0]
0.0711 (0.0337) HG [5.0]
34.8J (0.334) NI [5.0]
6.12 (0.0953) PB [5.0]
0.0223J (0.191) SB [5.0]
0.63 (0.477) SE [5.0]
30.8 (0.477) V [5.0]
0.0377J (0.0958) AG [10.0]
5,260 (44.3) AL [10.0]
3.41 (0.479) AS [10.0]
76.5 (0.24) BA [10.0]
0.164 (0.0958) CD [10.0]
11.2 (0.192) CR [10.0]
0.00997J (0.0318) HG [10.0]
14.9 (0.335) NI [10.0]
3.2 (0.0958) PB [10.0]
0.0285J (0.192) SB [10.0]
0.468J (0.479) SE [10.0]
21.3 (0.479) V [10.0]
AOC023_GP027
0.0708J (0.0958) AG [0.0]
6,420 (46.6) AL [0.0]
6.83 (0.479) AS [0.0]
124 (0.239) BA [0.0]
0.345 (0.0958) CD [0.0]
15.7 (0.192) CR [0.0]
0.0236J (0.0314) HG [0.0]
19.7 (0.335) NI [0.0]
10.7 (0.0958) PB [0.0]
0.0413J (0.192) SB [0.0]
0.776 (0.479) SE [0.0]
27.1 (0.479) V [0.0]
0.0514J (0.102) AG [5.0]
7,470 (49.6) AL [5.0]
6.85 (0.509) AS [5.0]
166 (0.255) BA [5.0]
0.347 (0.102) CD [5.0]
17.9 (0.204) CR [5.0]
0.0168J (0.033) HG [5.0]
23 (0.357) NI [5.0]
5.14 (0.102) PB [5.0]
0.0408J (0.204) SB [5.0]
0.69 (0.509) SE [5.0]
32.7 (0.509) V [5.0]
0.0258J (0.0961) AG [10.0]
5,190J (49.9) AL [10.0]
3.69 (0.48) AS [10.0]
75.5J (0.24) BA [10.0]
0.182 (0.0961) CD [10.0]
10.6J (0.192) CR [10.0]
0.0126J (0.0337) HG [10.0]
14.5J (0.336) NI [10.0]
3.37 (0.0961) PB [10.0]
0.0262J (0.192) SB [10.0]
0.478J (0.48) SE [10.0]
19.8J (0.48) V [10.0]
AOC023_GP022
0.121 (0.114) AG [0.0]
9,970 (58) AL [0.0]
8.16 (0.57) AS [0.0]
195 (0.285) BA [0.0]
0.532 (0.114) CD [0.0]
22.6 (0.228) CR [0.0]
0.0545 (0.04) HG [0.0]
26.6 (0.399) NI [0.0]
17.5 (0.114) PB [0.0]
0.0494J (0.228) SB [0.0]
1.16 (0.57) SE [0.0]
41.4 (0.57) V [0.0]
0.0715J (0.117) AG [5.0]
10,100J (58.5) AL [5.0]
7.51J (0.585) AS [5.0]
203J (0.292) BA [5.0]
0.478 (0.117) CD [5.0]
22.2 (0.234) CR [5.0]
0.0284J (0.0406) HG [5.0]
27.1 (0.409) NI [5.0]
6.59J (0.117) PB [5.0]
0.0606J (0.234) SB [5.0]
0.973 (0.585) SE [5.0]
37.3 (0.585) V [5.0]
0.0211J (0.0977) AG [10.0]
4,780 (47.5) AL [10.0]
2.99 (0.489) AS [10.0]
71.3 (0.244) BA [10.0]
0.138 (0.0977) CD [10.0]
10.4 (0.195) CR [10.0]
0.00866J (0.0321) HG [10.0]
12 (0.342) NI [10.0]
2.71 (0.0977) PB [10.0]
0.0161J (0.195) SB [10.0]
0.225J (0.489) SE [10.0]
17.3 (0.489) V [10.0]
AOC023_GP019
0.0451J (0.102) AG [0.0]
7,000 (46.2) AL [0.0]
4.22 (0.512) AS [0.0]
88.4 (0.256) BA [0.0]
0.256 (0.102) CD [0.0]
13.9 (0.205) CR [0.0]
0.0141J (0.0323) HG [0.0]
15 (0.359) NI [0.0]
7.89 (0.102) PB [0.0]
0.0398J (0.205) SB [0.0]
0.546B (0.512) SE [0.0]
21.5 (0.512) V [0.0]
0.117 (0.111) AG [5.0]
11,800 (57.2) AL [5.0]
9.42 (0.557) AS [5.0]
215 (0.278) BA [5.0]
0.642 (0.111) CD [5.0]
26.6 (0.223) CR [5.0]
0.0668 (0.039) HG [5.0]
30 (0.39) NI [5.0]
12.9 (0.111) PB [5.0]
0.0637J (0.223) SB [5.0]
1.16 (0.557) SE [5.0]
41.3 (0.557) V [5.0]
0.0315J (0.0955) AG [10.0]
6,350 (44.9) AL [10.0]
4.09 (0.477) AS [10.0]
88.2 (0.239) BA [10.0]
0.198 (0.0955) CD [10.0]
11.6 (0.191) CR [10.0]
0.0152J (0.0303) HG [10.0]
15.3 (0.334) NI [10.0]
3.69 (0.0955) PB [10.0]
0.0244J (0.191) SB [10.0]
0.475B (0.477) SE [10.0]
21.6 (0.477) V [10.0]
06-SB-03
06-SB-01
06-SS-01
11-SS-07
AOC023_GP008
AOC023_GP013
11-SS-08
AOC023_GP012
AOC023_GP007
791-SO-GAL1-GS-007
791-SO-GAL1-GS-006
AOC023_GP001
791-SO-GAL1-GS-009
791-SO-GAL1-GS-010
AOC023_GP002
791-SO-GAL1-GS-001
791-SO-GAL1-GS-002
AOC023_GP005
791-SO-GAL1-GS-004
11-SS-09
06-SS-02
AOC023_GP011
AOC023_GP006
791-SO-GAL1-GS-005
11-SS-10
791-SO-GAL1-GS-003
791-SO-GAL1-GS-008
AOC023_GP009
AOC023_GP004
AOC023_GP010
06-SS-03
06-SB-02
VICINITY MAP
Yukon River
LEGEND
AOC023
Adjacent Site
Road
Approximate Location of Former Feature
Structure
Diesel Storage Tank
Underground Utility Locates - 2010
Electrical Line
Communications Line
Sanitary Sewer Main
Potable Water Main
Fuel/Gas Line
Concrete Pad
Utility Vault
Sample Exceeds Screening Level (Greater than 10X analyte SL)
Sample Exceeds Screening Level (1 to 10X analyte SL)
Sample Does Not Exceed Screening Level
Historical Sample Exceeds Screening Level (Greater than 100X analyte SL)
Historical Sample Exceeds Screening Level (Greater than 10X analyte SL)
Historical Sample Exceeds Screening Level (1 to 10X analyte SL)
Historical Sample Does Not Exceed Screening Level
Notes:
1. B - The analyte was detected in the associated method and/or calibration blank.
J - The analyte was positively identified: the associated numerical value is the approximate concentration of the analyte in the sample.
2. Only detect are posted.
3. Screening levels are presented in units of mg/kg for SO (soil) samples.
4. Scarlet Label = Sample Exceeds Screening Level (Greater than 10X analyte SL)
5. Blue Label = Sample Exceeds Screening Level (1 to 10X analyte SL)
6. SL = Screening Level
7. Depth shown is the TOP depth of the sample.
8. 2010 utilities shown are underground only.
0 25 50
Feet
N
Site Name: AOC023
Investigation Type: RI
Analytes: Metals
Media: Soil
SLs: Soil Extent
Data Range: 2011
01-SS-01
0.028J (0.25) ACNP [5.0]
Location ID
Solids Concentration (mg/kg)
Data Qualifier
Sample Quantitation Limit (mg/kg)
Analyte Abbreviate
Depth (Feet BGS)

Pesticides in soil

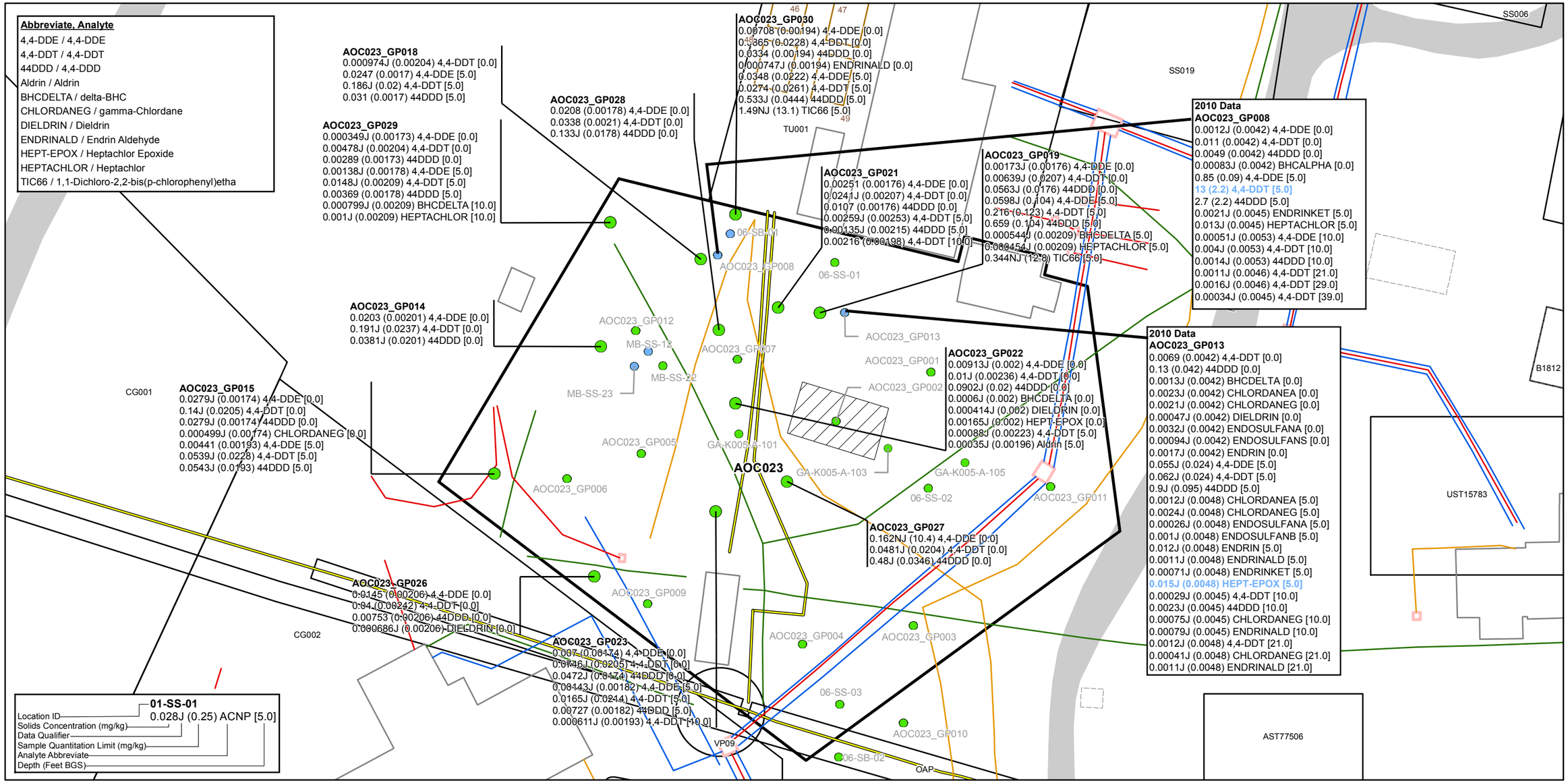

LEGEND

- AOC023
- Adjacent Site
- Road

Underground Utility Locates - 2010

- Electrical Line
- Communications Line
- Sanitary Sewer Main
- Potable Water Main
- Fuel/Gas Line
- Concrete Pad

- Approximate Location of Former Feature
- Structure
- Concrete Drum Storage Pad
- Diesel Storage Tank
- Sample Does Not Exceed Screening Level
- Historical Sample Exceeds Screening Level (1 to 10X analyte SL)
- Historical Sample Does Not Exceed Screening Level

VICINITY MAP

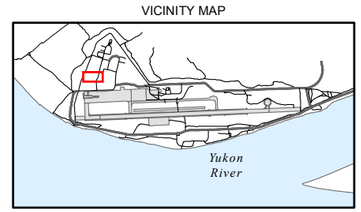

0 25 50
Feet

N

Notes:
1. J - The analyte was positively identified: the associated numerical value is the approximate concentration of the analyte in the sample.
2. Only detects are shown.
3. Screening levels are presented in units of mg/kg for SO (soil) samples.
4. SL = Screening Level
5. Depth shown is the TOP depth of the sample.
6. 2010 utilities shown are underground only.

Site Name: AOC023
Investigation Type: RI
Analytes: PCB/Pesticides
Media: Soil
SLs: Soil Extent
Data Range: 2011

CH2MHILL

V:\GALENATO184_394439\MAPFILES\TRIAD\AOC023\2011\AOC023_2011_SO_PCBPEST.MXD AOMALLEY 8/10/2011 10:29:49 AM

SVOCs in soil

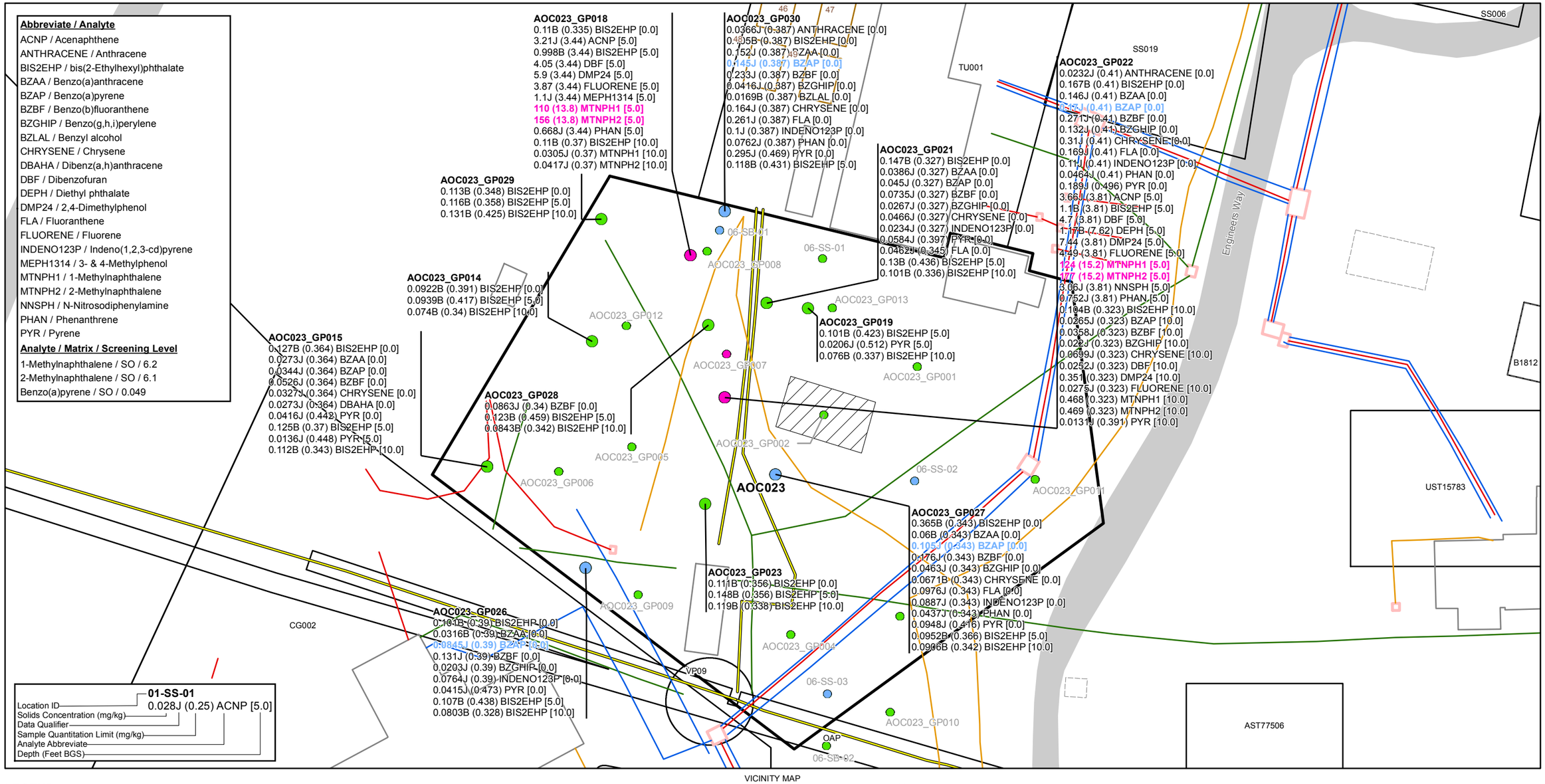

LEGEND

- AOC023
- Adjacent Site
- Road

Underground Utility Locates - 2010

- Electrical Line
- Communications Line
- Sanitary Sewer Main
- Potable Water Main
- Fuel/Gas Line
- Concrete Pad

- Approximate Location of Former Feature
- Structure
- Concrete Drum Storage Pad
- Diesel Storage Tank

- Sample Exceeds Screening Level (Greater than 10X analyte SL)
- Sample Exceeds Screening Level (1 to 10X analyte SL)
- Sample Does Not Exceed Screening Level
- Historical Sample Exceeds Screening Level (Greater than 10X analyte SL)
- Historical Sample Exceeds Screening Level (1 to 10X analyte SL)
- Historical Sample Does Not Exceed Screening Level

VICINITY MAP

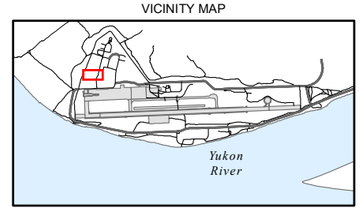

0 25 50
Feet

N

Notes:
1. J - The analyte was positively identified: the associated numerical value is the approximate concentration of the analyte in the sample.
2. Screening levels are presented in units of mg/kg for SO (soil) samples.
3. Scarlet Label = Sample Exceeds Screening Level (Greater than 10X analyte SL)
4. Blue Label = Sample Exceeds Screening Level (1 to 10X analyte SL)
5. SL = Screening Level
6. Depth shown is the TOP depth of the sample.
7. 2010 utilities shown are underground only.

Site Name: AOC023
Investigation Type: RI
Analytes: Semi-Volatile Organic Compounds
Media: Soil
SLs: Soil Extent
Data Range: 2011

CH2MHILL

V:\GALENATO184_394439\MAPFILES\TRIAD\AOC023\2011\AOC023_2011_SO_SVOCS.MXD AOMALLEY 8/10/2011 10:31:04 AM
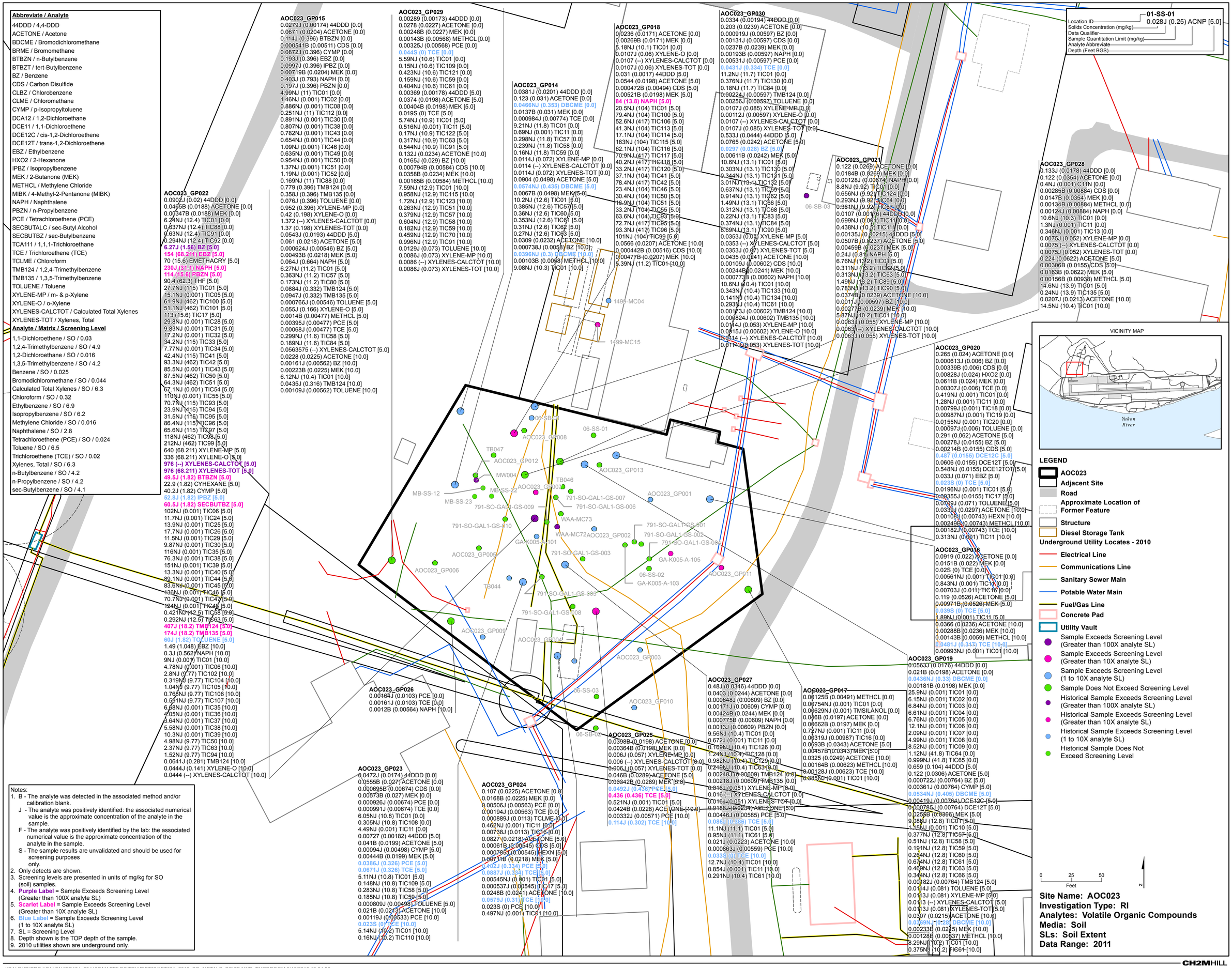
VOCs in soil (and TICs)